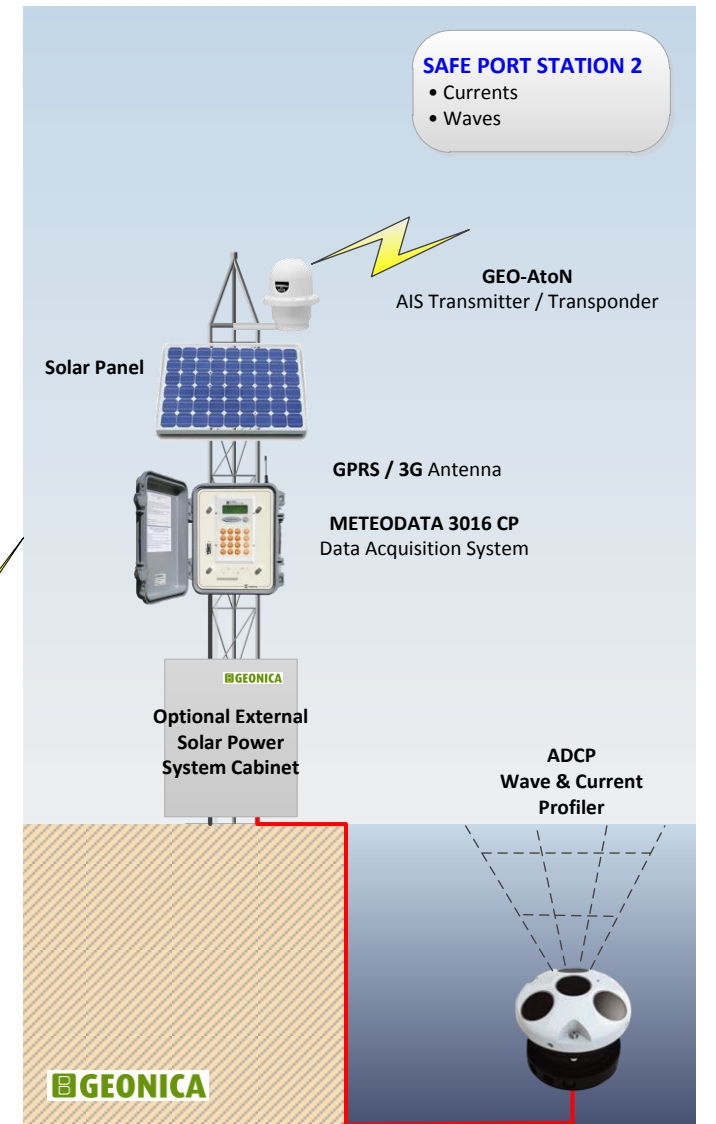
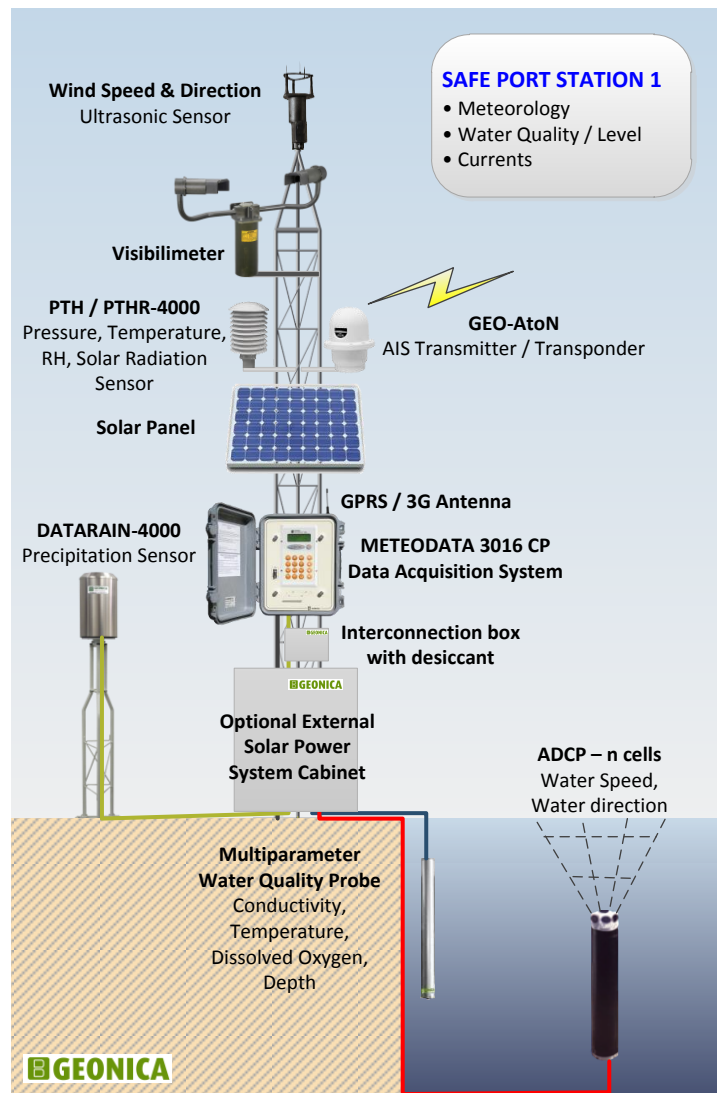
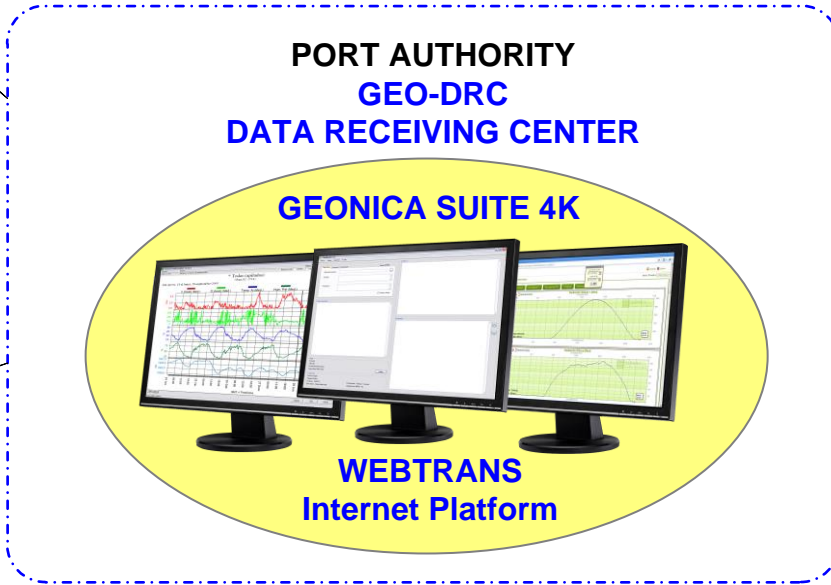


# SAFE PORT


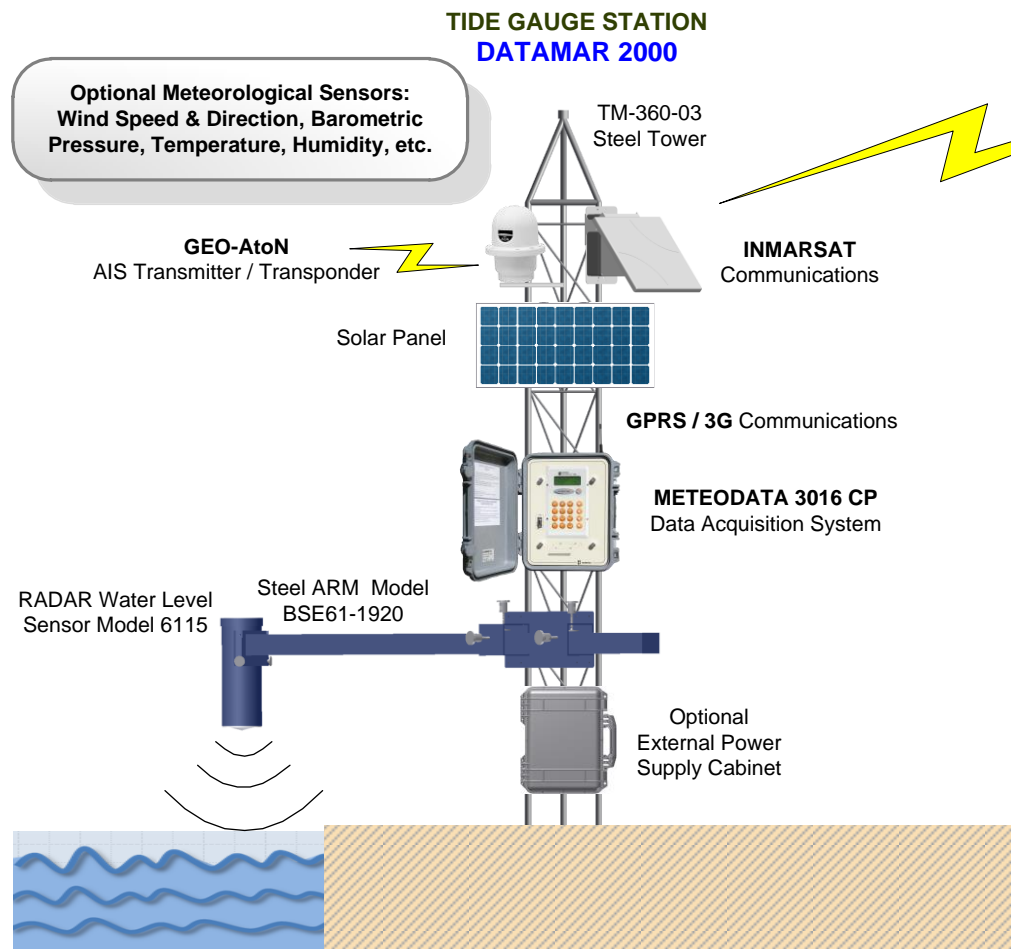
## OCEANOGRAPHIC AND METEOROLOGICAL INTEGRAL REAL-TIME MONITORING SYSTEM



- MONITORING PARAMETERS**
- METEOROLOGY: WIND SPEED & DIRECTION, TEMPERATURE, RELATIVE HUMIDITY, BAROMETRIC PRESSURE, PRECIPITATION, VISIBILITY, ETC.
  - WATER QUALITY
  - WATER LEVEL (TIDES)
  - CURRENTS
  - WAVES
  - OIL SPILL DETECTION
  - OTHER



- COMMUNICATIONS**
- Line, Ethernet, Fiber Optic
  - Radio
  - GPRS / 3G
  - Satellite (INMARSAT, Iridium)
  - AIS AtoN Type 1 or Type 3



<b>GEONICA</b>		<b>Edited:</b>	TP
<b>Title:</b> SAFE PORT System		<b>Date:</b>	30/07/2019
<b>Revision:</b>	3	<b>Code:</b>	9785 0108
<b>Reviewed:</b>		MMR	